

Gwangju UNESCO Tour

[Tour I] Downtown Tour


- ▶ Time required: 3~4 hours
- ▶ Course: Kimdaejung Convention Center → (Get off at Geumnamno 4-(sa)ga station) Look around May 18 Democratic Uprising Archives → (On foot) Look around Gwangju Media Art Platform (G.MAP) → (Walk and get on at Geumnamno 4-(sa)ga station) Kimdaejung Convention Center
- ▶ Transport: Subway (to Sotae/Nokdong)



May 18
Democratic Uprising Archives



G.MAP




G.MAP

[Tour II] Mudeungsan UNESCO Global Geopark


- ▶ Time required: Varies depending on the route ([Find the route](#))
- ▶ Course: Kimdaejung Convention Center → (Get off at Mudeungsan National Park bus stop) Mountain Hiking by the routes of Mudeungsan Mountain → (Get on the stopover and get off at 5.18 Liberty Park bus stop) Kimdaejung Convention Center
- ▶ Transport: Bus 02



View of Mudeungsan Mountain



Mudeungsan Jungmeorjae Pass



Mudeungsan Autumn Trail



세계인권도시포럼 WORLD HUMAN RIGHTS CITIES FORUM

WWW.WHRCF.ORG | WHRCF@GIC.OR.KR | +82.62.226.2734